12/11/31

A new

Geographical, Historical and

Commercial Grammar

and present state of the

several kingdoms of the world ...

By

William Guthrie

etc.

Maps

(28)

1 plate

Philadelphia ...

1815

G
11H
G98
1815
v. 3
RC
NMAH

THE W

W. Ralph. scalp

Miguel

Verd or

Salt Is

Rat I.

Cabo Roque

Maranhao

Pharnas

Inhagnas

S. Augustine

Rio Grande

Espiritu Santo

Cabo Frio

Tropic of Cancer

From Arrowsm

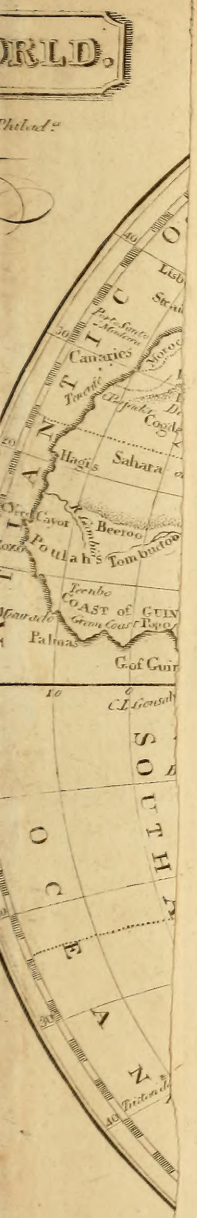

Map of the World.

THE WORLD,
From Arrowsmith's Map of the World.

60
30
Lands
BAFFINS
BAY
Williams Land
Davis's Straits
udsons
Bay
Labrador
or New Britain
H
Canada
Quebec
Nova Scotia
New York
Charleston
Bermudas
ATLANTI
Cuba
St. Domingo
Jamaica
Antigua
Barbadoes
Cape Verd I.
Terra
Firma
Guayana
O C E
SOUTH
Lima
Peru
Brazil
AMERICA
Paraguay
St. Pedro R.
Buenos
Ayres
R. de la Plate
Chile
C. Blanco
Falkland I.
Terra del
Fuego
C. Horn
Georgia
Antarctic
60

0
30
60
NORTHE
Spitzbergen
Nova Zemla
North C.
Lapland
Archangel
RUSSIA
Sweden
Petersburg
Tobolsk
Denmark
Baltic
Riga
Prussia
Holland
Germany
France
Hungary
EUROPE
Astracan
Caspian Sea
Turkey
Black Sea
Aral
Mediterranean Sea
Tripoli
Barbary
Egypt
Persia
Arabia
Red Sea
Bombay
Arabian Sea
Nubia
AFRICA
Guinea
ETHIOPIA
INDIA
Equator
Zanguebar
Congo
Benguela
OCEA
Madagascar
Hottentots
C. of good Hope
Gough's I.
Pr. Edwards I.
Desert I.
Kerguelen Land
THERN
OCE
0
30
60

NORTHERN OCEAN
NORTHERN OCEAN
BAFFINS BAY
GREENLAND
Spitsbergen
Nova Zemla
Samoyeds
Tungusi
SIBERIA
RUSSIAN EMPIRE
Arctic Circle
Hudsons Bay
Labrador
New Britain
NORTH AMERICA
Canada
New York
Louisiana
New Mexico
California
PACIFIC OCEAN
Ireland
Denmark
Sweden
Russia
Germany
Prussia
Hungary
Turkey
Portugal
Mediterranean Sea
Black Sea
EUROPE
ASIA
TARTARY
Sea of Okotsk
Japan
Persia
Egypt
Barbary
Arabia
Arabian Sea
Thibet
China
Tropic of Cancer
ATLANTIC OCEAN
AFRICA
ETHIOPIA
Guinea
Congo
Zanguebar
Madagascar
INDIAN OCEAN
Equator
Philippine Isles
Borneo
New Guinea
Equinoctial Line
SOUTH AMERICA
Peru
Brasil
Tropic of Capricorn
SOUTH SEA
NEW HOLLAND
New Zealand
Hottentots
Cape of Good Hope
SOUTHERN OCEAN
Antarctic Circle
CHART OF THE WORLD ON MERCATORS PROJECTION
180 Longitude West from London
90 Longitude East from London

The Armillary Sphere.

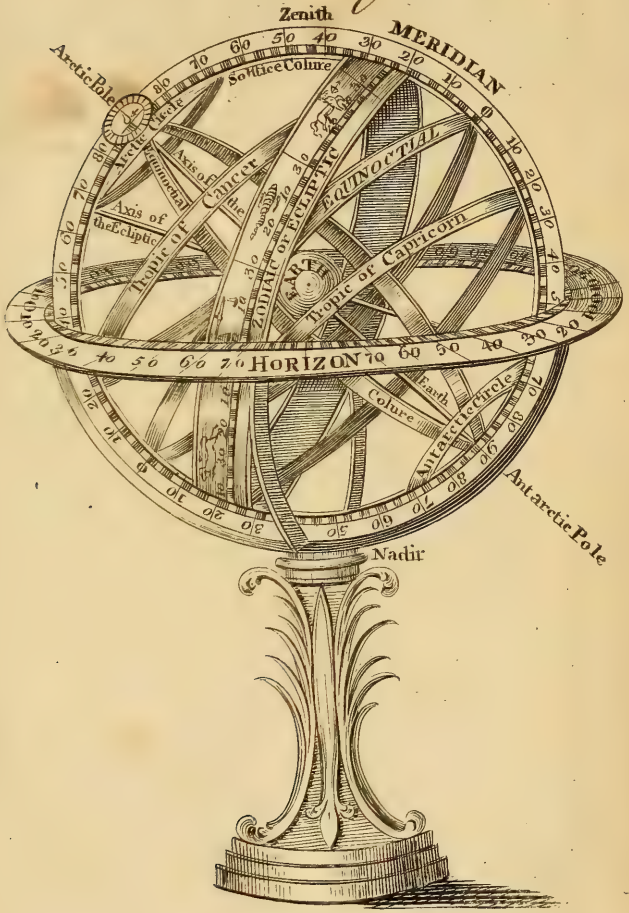

From Arrowsmith's Sheet Map of Europe.

Meridian of London.
ICELAND ISLE Drawn to the same Scale.
North Cape
Isa Fiord
Grimsby I.
Lake Fiord
Gils
Grunde Fiord
Hola
ICELAND
Long Ness
Reseted
Skalholt
Mt Hekla
Wappe Fiord
Rode Fiord
Horn Fiord
Arctic Circle
British Statute Miles
Heyligeland
Viglen I.s
Faro I.s
Hittern I.
Christiansand
Molde
Cape Stat
Bremanger I.
Mainland I.
SHETLAND I.s
Sulen I.s
Sartor I.
Bommel I.
Karm I.
Kirkwall
Dungsby Hd.
Murray Firth
Buchan Ness
Aberdeen
Firth of Forth
Newcastle
Whitby
Flamborough Hd.
Humber R.
ENGLAND
SCOTLAND
NORTHERN OCEAN
Lofoden Isles
Matestron
Salten
Hittern I.
Osen
Soderly
Kall I.
Indals R.
Soulevad
Umea
Uneaby
Gelivara
Wolen Ludia
Luiea
Calix
Muskus
Chrisploy
Ulea
Ulea L.
Frahastel
Gamla Carleby
Nya Carleby
Wasa
Christianstadt
Byorneborg
Pajana
Lake
Kemala
Lapewide
Uks
Onega Lake
Ulenetz
Lagoda Lake
Nystadt
Abo
Haliko
Borga
Wiiburg
Koltis
PETERSBURG
GULF of FINLAND
ESTHONIA
Revel
Pepus L.
Novogrod
Ilmen L.
Gothike I
Gothland I.
LIVONIA
Riga
COURLAND
Memel
POLAND
PRUSSIA
Konigsburg
Dantzic
BALTIC SEA
Oland I.
Wexio
Calmar
Carlscrona
Christianstad
Lunden
Ystad
Cumbrishamn
Bornholm
Moen I.
Falster
Rugen
Elbe R.
Kiel
GERMANY
Tonningen
Sylt I.
Sterwic
Langnat
Ripen
SJUTLAND
DENMARK
COPENHAGEN
FUNEN
Wibourg
Colding
Weille
Darbuurus
Wybourg
NJUTLAND
Tysted
Aalborg
Scagen Hole
Gotheborg
Warborg
Lesson
ATTEGAT
Anholt I.
Scagerrac
Frederickshall
Christian-sand
Arendal
Stavanger
East Risoor
Christian-sand
Mandal
Lindenas
C. Lindenas
Kongshall
Gamma
Johnkoping
Wisby
Hardeberga
Mjkoping
Wennar Lake
Strom-stadt
Amal
Carlsted
Orebro
Hocum
Upsal
Westeras
SWEDEN
GOTHLAND
Christiania
Kongsberg
Tongsberg
Laurvig
CHRISTIANSAND
Sogne R.
Evanger
Bergen
Leon
BERGHEM
Lessoe
Quikne
AGERHUS
Opsal
Moss
Tonsberg
Kongsvinger
Sama
Falcona
Castles
Aland I.s
Hudwickswall
Soderhamn
Stordswall
Hernosand
Hudikswall
Hernosand
Hudsvall
Soderhamn
Gulf of Bothnia
WEST BOTHNIA
EAST BOTHNIA
Kuntz L.
Top L.
Kerel
WHITE SEA
Archangel
Kolmogori
Mezen
Onega R.
Kargapol
Pustina
Berezof
Orlof
Penoisk
Olenica
Pafica
Unibia
Kandalax
Sombi
Kemi
Iemtsen
Karigis
Killiloby
RUSSIAN LAPLAND
SWEDISH LAPLAND
Kola L.
Kola
RUSSIA
Enara L.
Enaraby
Ustjoki
Stiemby
Storoy
DAN: LAPLAND
North Cape
Nord Kyn
Wardhuys
Varanger B.
Seven I.s
C. Candenose
Kolgoy I.
Milanger
Sanjem I.
Lofoden Isles
Calix R.
Ivmen R.
Matestron
Arctic Circle
Heyligeland
Viglen I.s
Faro I.s
Hittern I.
Christiansand
Molde
Cape Stat
Bremanger I.
Mainland I.
SHETLAND I.s
Sulen I.s
Sartor I.
Bommel I.
Karm I.
Kirkwall
Dungsby Hd.
Murray Firth
Buchan Ness
Aberdeen
Firth of Forth
Newcastle
Whitby
Flamborough Hd.
Humber R.
ENGLAND
SCOTLAND
NORTHERN OCEAN
Meridian of London.
Longitude East from London.
SWEDEN,
DENMARK, NORWAY,
and FINLAND.
From the best
AUTHORITIES.
Bower. Sculp.

Southern Part of
RUSSIA
or
MUSCOVY
in
EUROPE
Russian Werstes 500 to a Degree
British Miles 69½ to a Degree
PLESKOV
TWEER
POLOTSK
SMOLENSKO
MOSCOW
NISCH GOROD
KASAN
KALUGA
MOHILOW
BELGOROD
NOVOGOROD SEVERSCOI
RUSSIA
MINOR
UKRAINE
NEW RUSSIA
ASTRACAN
CRIMEA
TAURIA
CIRCASSIA
POLAND
LITHUANIA
MOLDAVIA
TURKY
BLACK SEA
CASPIAN SEA
Kiow
Charkow
Orel
Tula
Kaluga
Moscow
Nischgorod
Kasan
Penza
Tambow
Saratow
Astrachan
Oczacow
Cherson
Kremenczuk
Ekaterinoslavi
Alexandrowskaja
Petrowskaja
Kinburn
Perekop
Kaffa
Kertsch
Taman
Kopil
Mozdok
Kizlyar
Aksai
Kuma R
Don R
Dnieper R
Dniester R
Volga R
Ural R
Kama R

Northern Part of
RUSSIA,
or
MUSCOVY
in
EUROPE.
John Bowen Sc.
British Miles Geo to a Degree
North Cape
FROZEN OCEAN
Wardehus
Wygatz
GULF OF KARA
Sur. of Otenoi I.
Kola
L. Kola
L. Enara
Kolguev Isle
Kamin Isle
Senza
Pustozerskoi
Arctic Circle
RUSSIAN LAPLAND
Kandalux
Uspenskoi
Kola R.
Pecora R.
Bogorodskoi
L. Warzeskoi
Pera R.
Nikolskoi
Usa R.
Usi Elma
Mezen
WHITE SEA
Kemi
Uiea
Pitea
Lula
Kalix
Torneo
SWEDEN
GULF OF BOTHNIA
FINLAND
Carleby
Wasa
Christianstadt
Biorneburg
Aland I.
Nystadt
Abo
Frederickshamn
Williamstrand
GULF OF FINLAND
Hogland I.
Dago I.
Reval
Wyborg
Kexholm
Nyslot
Sordoval
Petrowskoi
Salmis
Rezona
Padoga
Ladoga L.
Nevel
Ewerskoi
Narva
Peterhof
Peterburg
Oranienbaum
Ingermanland
Oesel I.
Pernau
Tolchin
Gulf of RIGA
Felin
Dorpat
Pereditoskoi
Kolosl
Cruzino
Suchodeskoi
Pokrowska
Biclozerk
Novgorod
Ilmen
Borowicz
Mologa R.
Mologa
Pleskow
Pskow
Wolmar
Wenden
Riga
Mittau
Longitude 25 East from London.
Kargopol
Onega
Onega L.
Vytegorskoi
Andozero
Kuchta
Uneskoi
Nikolskoi
Cholmogori
Archangel
Olenskoi
Pinskoi
Suroskoi
Kolskoi
Wagskoi
Wilitskoi
Dwina R.
Jarensk
Rakulskoi
Wagra R.
Wagra
Wedenskoi
Wysgorskoi
Wyzegodskaja
Wolezinskoi
Oustsiouga
Laleskoi
Uspenskoi
Troickoi
Egoriewskoi
Frowloskoi
Kologriva
Sildia
Parfenewo
Caliciteh
Unza
Senikowskoi
Troickoe
Oczerskoi
Kunegur
Wiatka
Slobodskoi
Sezenewa
Kama R.
Czusowoi
Sludica
Kurnegowo
Orel
Czerdyn
or Permia
Kaigorodek
Rostowskago
Piatigor
Sol Kamskaja
Pedozink
Spaskoi
Mopokas
Derewjanna
Lalsk R.
Pomodinskoi
Tiurewska
Konezskoi
Pezera R.
Wezera R.
Wuzga R.
Pinega R.
Kuloi R.
Mezen R.
Kuloma R.
Korvlaicha R.
Longa I.
Kara R.
Navigat.
Isle.
Ekanskoi
Babenskoi
Pesta R.
Kerel L.
Ulma
Olenitza
Pulitza
Pirtinskoi
Pinega R.
Kewrol
Suroskoi
Vedgiskoi
Lalsk
Ustsiouga
Lalskoi
Rostowskago
Kaigorodek
Uspenskoi
Troickoi
Pestowskoi
Slobodskoi
Viatka

ENGLAND
and
WALES
From the best
AUTHORITIES
Bower. Sc.
References to the Counties.
1 Cornwall
2 Devonshire
3 Dorsetshire
4 Somersetshire
5 Wiltshire
6 Hampshire
7 Sussex
8 Kent
9 Surry
10 Berkshire
11 Gloucestershire
12 Oxfordshire
13 Buckinghamshire
14 Middlesex
15 Bedfordshire
16 Hartfordshire
17 Essex
18 Suffolk
19 Norfolk
20 Cambridgeshire
21 Huntingdonshire
22 Northamptonshire
23 Warwickshire
24 Worcestershire
25 Herefordshire
26 Monmouthshire
27 Glamorganshire
28 Brecknockshire
29 Caermarthenshire
30 Pembrokeshire
31 Radnorshire
32 Cardiganshire
33 Montgomeryshire
34 Merionethshire
35 Flintshire
36 Denbighshire
37 Caernarvonshire
38 Anglesea
39 Shropshire
40 Staffordshire
41 Leicestershire
42 Rutlandshire
43 Lincolnshire
44 Nottinghamshire
45 Derbyshire
46 Cheshire
47 Lancashire
48 Yorkshire
49 Westmoreland
50 Durham
51 Cumberland
52 Northumberland
British Statute Miles.
SCOTLAND
IRELAND
NORTH SEA
IRISH SEA
ST GEORGES CHANNEL
BRISTOL CHANNEL
ENGLISH CHANNEL
GERMAN OCEAN
NETHERLANDS
FRANCE
Isle of Man
Isle of Wight
Scilly Is.
DUBLIN
LONDON
Berwick upon Tweed
Holy Isle
Peebles
Lauder
Selkirk
Carlisle
Dumfries
Kirkudbright
Londonderry
Enistrahull I.
Rathlin I.
Mull of Cantire
Fair Hd
Mull of Galloway
Belfast
Down Patrick
Hamsford Bay
Dundalk
Dundalk Bay
Drogheda
Calf of Man
Douglas
Castletown
Peel
Ramsey
Walney
Formby Pt
Mersey R
Dee R
Carven Pt
Anglesea L
Dublin Harb:
Holy Head I.
St Aspath
Bangor
Caernarvon
Llanrwst
Denbigh
Chester
Wicklow
Newry
Hartleigh
Braychipult Pt
Bradsey Id
Wexford
Waterford
Wexford Haven
Aberystwith
Dinasmuddy
Montgomery
Newtown
Cardigan
Llanarth Bridge
Hereford
Worcester
Ludlow
Ross
Stumble
Milford Haven
St Davids
Brides Bay
Haverford
Caermarthen
Merthyr
Swansey
Caerphilly
Llandaff
Cardiff
Bath
Bristol
Lundy I.
Barnstable
Bridgewater
Taunton
Hartland
Biddeford
Tiverton
Bradnich
Exeter
Honiton
Axmouth
Lyme
Plymouth
Dartmouth
Start Bay
Start Pt
Torbay
Portland
Padstow
St Michael
Truro
St Ives
Penzance
Mounts Bay
Lizard Pt
Falmouth
Falmouth Harb:
Landsend
Berwick
Holy Isle
Tynmouth
Shields
Sunderland
Hartlepool
Tees R.
Stockton
Whitby
Scarborough
Flamborough Hd
Bridlington
Hornsey
Upon Hull
Spurn Hd
Humber R.
Gainsborough
Lincoln
Boston
Sleaford
Grantham
Spalding
Peterborough
Stamford
Wisbech
Lynn Regis
Walsham
Norwich
Yarmouth
Lowestoff
Southwold
Harwich
Colchester
Ipswich
Orford
Aldborough
Cambridge
Newmarket
Ely
Huntington
Northampton
Oakham
Bedford
Buckingham
Oxford
Woodstock
Abingdon
Reading
Windsor
Hartford
Chelmsford
Rochford
Gravesend
Rochester
Maidstone
Canterbury
Sandwich
Deal
Dover
Romney
Hythe
Rye
Hastings
Winchelsea
Cuckfield
Midhurst
Chichester
Arundel
Guilford
Croydon
Whitehorse
Andover
Basingstoke
Reading
Wokingham
Farnham
Godalming
Dorking
Kingston
Brentford
Uxbridge
Staines
Windsor
Egham
Chertsey
Richmond
Southwark
Westminster
Mouth of the Thames
Margate
N. Foreland
S. Foreland
Ostend
Newport
Dunkirk
Calais
Boulogne
Eu
Dieppe
Selsea Bill
Portsmouth
Shoreham
Brighthelmstone
Beachy Hd
Straits of Dover
Middleburgh
Harwich
Mackwater R.
West Longitude from London.
East Longitude from London.

References to the Shires
1 Edinburg
2 Haddington
3 Merse ancently Berwick
4 Roxborough
5 Selkirk
6 Peebles
7 Lanark
8 Dumfries
9 Wigtown
10 Kircudbright
11 Ayr
12 Dumbarton
13 Bute
14 Cattlines
15 Renfrew
16 Stirling
17 Linlithgow
18 Argyle
19 Perth
20 Kincardine or Mearn
21 Aberdeen
22 Invernes
23 Nairn
24 Cromartie
25 Tain
26 Angus or Forfar
27 Banff
28 Sutherland
29 Clackmannan
30 Kinross
31 Ross
32 Murray or Elgin
33 Orkney
NORTHERN OCEAN
Orkney Isles
Pentland Firth
Shetland Isles
Part of Ross Shire
Lewis
Isle
Harris
Isle
Part of Invernes Shire
Skye
Isle
Mull
Isle
Isla
Isle
Jura
Isle
Colonsa I.
Oronsay I.
Tiree
Coll
Barra Id
Eriska
N.th Vist I.
S.th Vist
Isle
Benbecula
Carana
Lna Monach
Boreray
Watersay
Bishops Isles
Hirtach
Behinsay Id
Loch Gravnard
Loch Indaal
Rathlind
Fair Id
Maidens
Ilsa Rock
Mull of Cantire
Mull of Galloway
Port Patrick
Solway Firth
Western Ocean
Atlantic Ocean
North Channel
Irish Sea
Sea of Hebrides
Minch
Sound of Mull
Sound of Jura
Firth of Clyde
Firth of Forth
Firth of Tay
Murray Firth
Dornock Firth
Loch Broom
Loch Ewe
Loch Torridon
Loch Carron
Loch Alsh
Loch Linnhe
Loch Leven
Loch Etive
Loch Fyne
Loch Long
Loch Lomond
Loch Katrine
Loch Tay
Loch Rannoch
Loch Tummel
Loch Garry
Loch Oich
Loch Lochy
Loch Arkaig
Loch Shiel
Loch Eil
Loch Sunart
Loch Aline
Loch Spelve
Loch Buy
Loch Na Keal
Loch Scridain
Loch Tua
Loch Laxford
Loch Eriboll
Loch Hope
Loch Naver
Loch Shin
Loch Assynt
Loch Inver
Loch Kanaird
Loch Broom
Loch Maree
Loch Ewe
Loch Gairloch
Loch Torridon
Loch Carron
Loch Alsh
Loch Duich
Loch Long
Loch Goil
Loch Lomond
Loch Katrine
Loch Voil
Loch Tay
Loch Earn

IRELAND
From the best
AUTHORITIES
Irish Miles
British Statute Miles
ATLANTIC OCEAN
IRISH SEA
St GEORGE'S CHANNEL
BRISTOL CHANNEL
SCOTLAND
ISLE of MAN
ISLE of
DONEGAL
LONDONDERRY
ANTRIM
TYRONE
FERMANAGH
ARMAGH
DOWN
MONAGHAN
CAVAN
LEITRIM
SLIGO
MAYO
ROSCOMMON
LONGFORD
EAST MEATH
WEST MEATH
LOUTH
CONNAUGHT
GALWAY
KINGS COUNTY
LEINSTER
KILDARE
DUBLIN
QUEENS CO
WICKLOW
CARLOW
KILKENNY
WEXFORD
CLARE
TIPPERARY
LIMERICK
MUNSTER
KERRY
CORK
WATERFORD
Londonderry
Coleraine
Ballycastle
Fair Head
Rathlin I
Giants Causeway
Portrush
Larne
Carrickfergus
Belfast
Newtownards
Donaghadee
Strangford Bay
Dundrum Bay
Newry
Dundalk
Dundalk Bay
Drogheda
Navan
Trim
Kells
Mullingar
Athlone
Boyle
Sligo
Ballina
Killala
Belmullet
The Mullet
Black Sod P.
Clew Bay
Achill Head
Slime Head
Galway
Galway Bay
Inishmore
Inishmaan
Inishere
Aran Isles
Loughrea
Athenry
Ballinasloe
Portumna
Banagher
Birr
Parsonstown
Roscrea
Nenagh
Thurles
Cashel
Kilkenny
Carlow
Leighlin
Ferns
Enniscorthy
Gorey
New Ross
Wexford
Waterford
Dungarvan
Lismore
Cappoquin
Youghall
Cork
Kinsale
Bandon
Skibbereen
Clonakilty
Bantry
Kenmare
Killarney
Tralee
Dingle
Dingle Bay
Valentia
Ardfert
Limerick
Shannon River
Kilrush
Ennis
Killaloe
Scattery I.
Kerry Head
Blasquet I.
Great Blasquet I.
Inishmakeran
Skellig Rocks
Dursey I. & Cape
Mizen Head
Cape Clear I.
Fastnet Rock
Old Head of Kinsale
Ballycotton
Ballycotton Bay
Youghall Bay
Cork Harbour
Ringaskiddy
Roche's Point
Howth Head
Dublin Harb.
Kingstown
Dublin Bay
Dublin Canal
Naas
Kildare
Blessington
Rathdown
Wicklow
Wicklow Hd
Arklow
Gorey
Courtown
Carnsore Pt
Tuskar
Rosslare
Rosslare Bay
Hook Tower
Waterford Harbour
Passage
Duncannon
Ballyhack
Arthurstown
Dunmore
Tramore Bay
Dungarvan Bay
Helvick Head
Ardmore
Youghall
Ballycotton
Cahir
Clonmel
Carrick
Thurles
Templemore
Roscrea
Parsonstown
Birr
Tullamore
Philipstown
Edenderry
Kells
Navan
Slane
Drogheda
Dunleer
Dundalk
Carlingford
Carlingford Bay
Warrenpoint
Rostrevor
Kilkeel
Newcastle
Downpatrick
Strangford
Portaferry
Ballywalter
Donaghadee
Copeland I.
Copeland Islands
Belfast Lough
Carrickfergus
Larne
Glenarm Bay
Ballycastle
Rathlin I.
Fair Head
Torr Head
Red Bay
Cushendall
Cushendun
Cushendun Bay
Ballycastle
Portrush
Portstewart
Coleraine
Londonderry
Lough Foyle
Moville
Greencastle
Malin Head
Inishowen Head
Lough Swilly
Rathmullen
Fanad Head
Tory I.
Horn Head
Rosguill
Dunfanaghy
Sheephaven
Mulroy Bay
Tory Sound
Bloody Foreland Pt.
Gola I.
Inishbofin
Inishshark
Clare I.
Achill I.
Achill Sound
Clew Bay
Westport
Newport
Mulranny
Belmullet
Broad Haven
Killala Bay
Sligo Bay
Donegal Bay
Donegal
Killybegs
Teelin Bay
Slieve League
Glencolumbkille
Ardara
Inishkeel
Gweedore
Bloody Foreland
Arranmore I.
Gola I.
Inishbofin
Inishshark
Clare I.
Achill I.
Inishturk
Caher Island
Inishark
Inishboffin
Slyne Head
Mannin Bay
Roundstone Bay
Galway Bay
Aran Isles
Inishmore
Inishmaan
Inishere
Black Head
Galway
Kinvara
Gort
Ballyvaughan
Lisdoonvarna
Doolin
Liscannor Bay
Hag's Head
Loop Head
Kilkee
Carrigaholt
Kilrush
Scattery I.
Kilbaha
Tarbert
Ballylongford
Listowel
Ballybunion
Tralee Bay
Fenit
Brandon Bay
Brandon Head
Smerwick Harbour
Ferriter's Cove
Dingle Bay
Dingle
Inch
Castlemaine Harbour
Castlemaine
Inch
Rossbeigh
Glenbeigh
Kenmare River
Kenmare
Sneem
Caherdaniel
Derrynane
Waterville
Ballinskelligs Bay
Valentia I.
Portmagee
Skellig Rocks
Puffin I.
Kenmare River
Bantry Bay
Whiddy I.
Bantry
Glengarriff
Adrigole
Castletownbere
Beara Peninsula
Dursey I.
Dursey Sound
Mizen Head
Crookhaven
Schull
Goleen
Barley Cove
Toe Head
Galley Head
Clonakilty Bay
Courtmacsherry Bay
Courtmacsherry
Kinsale
Kinsale Harbour
Charles Fort
James Fort
Old Head of Kinsale
Ballycotton
Ballycotton Bay
Youghall
Youghall Bay
Cork Harbour
Cobh
Spike I.
Great Island
Roche's Point
Ringaskiddy
Passage
Crosshaven
Monkstown
Rostellan
Aghada
Whitegate
Cloyne
Midleton
Ballymacoda
Ballycotton
Ballycotton Bay
Youghall
Youghall Bay
Cork Harbour
Cobh
Spike I.
Great Island
Roche's Point
Ringaskiddy
Passage
Crosshaven
Monkstown
Rostellan
Aghada
Whitegate
Cloyne
Midleton
Ballymacoda
Ballycotton
Ballycotton Bay
Youghall
Youghall Bay
Cork Harbour
Cobh
Spike I.
Great Island
Roche's Point
Ringaskiddy
Passage
Crosshaven
Monkstown
Rostellan
Aghada
Whitegate
Cloyne
Midleton
Ballymacoda
NYMPH BANK
Discovered in 1735 by
Capt. Doyle
Longitude West from London
Lundy

From Bellegrave's Great Map France.

NETHERLANDS,
from the best
AUTHORITIES.
NORTH SEA
East Scheld
SCHOUWEN
DUTCH BRABANT
WALCHEREN
Middleburg
SOUTH BEVELAND
Hadam
Hellvoet Sluys or West Scheld
DUTCH FLANDERS
Cassandria or The Sluys
AUSTRIAN
Ostend
Philippine
Damme
Bruges
Nieuport
Furnes
Dunkirk
Ghent
Scheld R.
FLANDERS
BRABANT
Ypres
Menin
Courtray
Oudenarde
Lille
Douay
Lens
Arras
Bethune
St Venant
St Omer
Cassel
Aire
Lys R.
FRENCH FLANDERS
ARTOIS
Valenciennes
Conde
Mons
HAINAULT
FRENCH HAINAULT
Quesnoy
Maubeuge
Cambray
CAMBRESIS
Bapaume
Doulens
Landrecy
Avesnes
Philippeville
Charlemont
Givet
Namur
Meuse R.
Sambre R.
Antwerp
Malines
Brussels
Louvain
Tirlemont
Diest
Hasselt
Maestricht
Tongres
Liege
Limburg
LIMBURG
LIEGE
STAVELO
Spaw
Verviers
Dalhem
Aix la Chapelle
Juliers
Berchem
Venlo
Gelders
Rhinberg
Cleves
Rees
Wesel
Rhine R.
Orsoy
Duisburg
Dusseldorf
Kuremonde
Meuse R.
Roer R.
Erkelenz
Heinsberg
Schonenberg
Aldenhoven
Juliers
Berchem
Sambre and Meuse
Namur
Meuse R.
Mezieres
Sedan
Bouillon
BOUILLON
Montmedy
Longwy
Luxemburg
LUXEMBURG
Thionville
Metz
Trier
ELECTORATE
Treves
Mosel R.
British Statute Miles
Longitude East from London

The
SEVEN UNITED
PROVINCES
From the best
AUTHORITIES.
I. Bower. Publ.a
British Statue Miles.
5 10 15 20 25 30
Dutch Miles.
1 2 3 4 5 6
GERMAN OCEAN
THE BROAD FOURTEENS
GERMANY
EAST FRIESLAND
GRONINGEN
FRIESLAND
OVERYSSEL
GELDERS
UTRECHT
HOLLAND
ZUYDER ZEE
WEST FRIESLAND
SOUTH BEVELAND
DUTCH FLANDERS
DUTCH BRABANT
CLEVES
DUTCH LIMBURG
Norderney
Borcum
Schiermonickoog
Ameland
Dockum
Nykerk
Lichtenvoorde
Zutphen
Deventer
Arnhem
Nimeguen
Wesel
Emmerick
Rhinberg
Gelders
Venloo
Ruremonde
Gladbach
Dusseldorf
Maestricht
Visé
Daelhem
LIEGE
Ostend
Bruges
Sas of Ghent
Antwerp
Rotterdam
The Hague
Mouth of the Maes
East Scheld
West Scheld
Middelburg
Flushing
Cassand
Ramekens
Ardenburg
Philippina
Santvliet
Hulst
Terneuse
Hoorn
Enkhuysen
Medemblick
Alkmaer
Egmont op Zee
Castricum
Beverwyck
Bredervode
Haerlem
Amsterdam
Elburg
Harderwyck
Campen
Kampen
Zwolle
Deventer
Oldenzael
Enschede
Borkeloo
Lichtenwoorde
Anhuis
Greven
Vreden
Munster
Bentlage
Meppen
Holthusen
Nienhaus
Leer
Emden
Delfzyl
Dam
Lichtenvoorde
Groningen
Oldehove
Zuttemeer
Marum
Winschoten
Bellingwolde
Veendam
Stadskanaal
Wildervank
Slochteren
Appingedam
Delfzyl
Farmsum
Uithuizen
Warffum
Roodeschool
Middelstum
Winsum
Leens
Ulrum
Zoutkamp
Lauwerzee
Dokkum
Leeuwarden
Franeker
Harlingen
Sneek
Workum
Hindeloopen
Staveren
Lemmer
Joure
Bolsward
Sloten
Stavoren
Gaastmeer
Lemsterland
Oudeschoot
Terschelling
Vlieland
Texel
Helder
Callants Oog
Petten
Egmont op Zee
Schoorl
Bergen
Alkmaer
Beverwyck
Bredervode
Haerlem
Amsterdam
Muyden
Naerden
Weesp
Gooiland
Hilversum
Loosdrecht
Utrecht
Amersfoort
Woerden
Leyden
Gouda
Schoonhoven
Oudewater
Montfoort
Vianen
Schoonrewoerd
Culemborg
Tiel
Wageningen
Rhenen
Arnhem
Doesburg
Zutphen
Deventer
Hasselt
Ommen
Steenwyck
Vollenhoven
Blokzyl
Meppel
Coevorden
Emmen
Gieten
Assen
Beilen
Smilde
Roden
Norg
Peize
Eelde
Paterswolde
Haren
Groningen
Slochteren
Appingedam
Delfzyl
Farmsum
Uithuizen
Warffum
Roodeschool
Middelstum
Winsum
Leens
Ulrum
Zoutkamp
Lauwerzee
Dokkum
Leeuwarden
Franeker
Harlingen
Sneek
Workum
Hindeloopen
Staveren
Lemmer
Joure
Bolsward
Sloten
Stavoren
Gaastmeer
Lemsterland
Oudeschoot
Terschelling
Vlieland
Texel
Helder
Callants Oog
Petten
Egmont op Zee
Schoorl
Bergen
Alkmaer
Beverwyck
Bredervode
Haerlem
Amsterdam
Muyden
Naerden
Weesp
Gooiland
Hilversum
Loosdrecht
Utrecht
Amersfoort
Woerden
Leyden
Gouda
Schoonhoven
Oudewater
Montfoort
Vianen
Schoonrewoerd
Culemborg
Tiel
Wageningen
Rhenen
Arnhem
Doesburg
Zutphen
Deventer
Hasselt
Ommen
Steenwyck
Vollenhoven
Blokzyl
Meppel
Coevorden
Emmen
Gieten
Assen
Beilen
Smilde
Roden
Norg
Peize
Eelde
Paterswolde
Haren
Groningen
6 Longitude East from London. 7
53
52
62
3
4
5
6
7

Plate.

GERMANY
FROM THE BEST
AUTHORITIES
John Bower. Sculp.
Philad.a
British Miles 69½ to a Degree.
50 100 150
German leagues 15 to a Degree.
10 20 30
GERMAN OCEAN
BALTIC SEA
ENGLAND
FRANCE
NETHERLANDS
SWITZERLAND
ITALY
BOHEMIA
SAXONY
POLAND
PRUSSIA
SILESIA
MORAVIA
HUNGARY
BAVARIA
AUSTRIA
VENICE
Amsterdam
Zuyder Zee
Osnaburg
Munster
Cleves
Paderborn
Minden
Hanover
Bremen
Embden
Delmenhorst
Hoye
Diephelt
Tecklekburg
Bentheim
Ritberg
Arensburg
Dusseldorf
Cassel
Grubenhagen
Meurs
Ham
Gelders
Wesel
Julliers
Cologn
Aix
Boon
Maestricht
Liege
Namur
Spa
Dublentz
Frankfort
Aschen
Mentz
Worms
Wertheim
Darmstadt
Manheim
Deux Ponts
Spire
Philipsburg
Metz
Treves
or Trier's
Verdun
Toul
Strasburg
Heidelburg
Baden
Stutg
Tubingen
Rotwiel
Friburg
Brisgaw
Buchorn
Memmingen
Schaffhausen
Basil
Constance
Montfort
Bern
Rhine
Yarmouth
London
Dover
Calais
Ostend
Brussels
Dieppe
Paris
Hamburg
Lunenburg
Stade
Uttzen
Zell
Brunswic
Wolfenbuttel
Halberstadt
Magdeburg
Bernberg
Anhalt
Cothen
Wittenberg
Leipsic
Mersburg
Miessen
Belchingen
Eisnach
Weimar
Gotha
Saalfeldt
Coburg
Culembach
Bamberg
Egra
Wurtzburg
Leutzenburg
Amberg
Chamb
Anspach
Ratisbon
Aichstat
Ingolstadt
Passaw
Landshut
Munich
Burkhausen
Saltzburg
Berchtolsgaden
Inspruck
Tirol
Bricen
Trent
Agualice
Gulf of
Venice
Venice
Istria
Trieste
St. Viet
Gorilz
Laybach
Cilley
Clagenfurt
Drabrug
Lavemund
R. Drave
R. Save
Crarz
Judenburg
Gemund
Neustat
Linz
R. Danube
Buchn
Vienna
Presburg
Kremps
Znaim
Budweis
Pirecl
Tabor
Brinn
Kaurzim
Pilsen
Saltz
Prague
Leutmerits
Oppelen
Glatz
Ratibor
Cracow
R. Oder
Lignitz
Breslaw
Budissin
Gorlitz
Dresden
Altenburg
Colbus
Sagan
Glogaw
Oels
Crossen
Gruben
Zerbst
Custrin
Berlin
Landsperg
Posnan
Francfort
Warsaw
Thorn
Stettin
Stargard
Gorts
Schwerin
Wismar
Rostock
Walgast
Stralsund
Collburg
Dantzic
Lauenburg
I. Rugen
Kiel
Melden
Gluckst
Lubec
Cummin
Mustrow
Longitude East 16 from London.

POLAND

From the best

AUTHORITIES.

References to the Palatinates

1 Pomerelia	9 Podlakia	17 Kalisz	25 Brzest
2 Marienburg	10 Trocki	18 Brzesc	26 Russia
3 Culm	11 Wilno	19 Sinadia	27 Russia
4 Poznan	12 Polock	20 Lenczyca	28 Wolhynia
5 Gnezna	13 Witepsk	21 Rawa	29 Kiow
6 Inowoclaw	14 Nowogrodek	22 Cracow	30 Padolia
7 Polock	15 Minsk	23 Sandomir	31 Bradaw
8 Mazovia	16 Mscislaw	24 Lublin	

British Miles 69½ to a Degree.

Polish Miles 30 to a Degree.

Degrees of 22 Longitude East 24 from

SWITZERLAND
with its SUBJECTS & ALLIES
From the best
AUTHORITIES
Mulhausen
Rhine R
Huningen
Bâle
Grandvillard
Montbeliard
Ferrete
Lauffen
Blamont
Porentru
Delemont
CANTON of BASIL
Waldenburg
BISHOPRICK of BASIL
St Hippolite
SOLEURE
Soleure
Donat
NEUFCHATEL
Bienne
Mortau
Neuville
Neuschatel
Berne
CANTON of BERNE
Pontarlier
Laupen
Fribourg
CANTON of FRIBOURG
Orbe
Morat
Lausanne
Oberwil
Rue
Greyers
Luti
Gruiti
Thonon
Rhone R
Sion
Martigny
St Martin
Bonne
St Julien
ITALY
FRANCE
GERMANY
SCHAFFHAUSEN
Stockboren
Frauenfeld
Arbon
Bregentz
CONSTANCE
Lake of
Lindau
Zurich
CANTON of ZURICH
Appenzel
CANTON of APPENZIL
S Gall
Rheineck
Rhine R
Feld Kirch
Glarus
CANTON of GLARUS
Altorf
Coire
LEAGUE of TEN JURIDICTIONS
Reichenau
Hanz GREY
Verder Rhine
LEAGUE of HIGH
Selva
Piuma
Bormio
Bormia
Chiavenna
CHIAVENNA
VALTELLINE
Sondrio
Edola
Addua R
Morbegno
BELLINZONA
Graiedona
Bellinzona
Locarno
LUGANO
Lugano
Lake Como
Como
British Statute Miles 69½ to a Degree
5 10 15 20 25 30 35 40
Common German Miles 15 to a Degree
1 2 3 4 5 6 7 8 9 10
6 Longitude East from London 7 8 9 10
47
46

SPAIN
and
PORTUGAL
From the best
AUTHORITIES
Bowen
BAY OF BISCAY
FRANCE
ATLANTIC OCEAN
MEDITERRANEAN SEA
AFRICA
ASTURIA
BISCAY
NAVARRE
CATALONIA
GALICIA
LEON
OLD CASTILE
ARRAGON
ENTRE DOURO E MINHO
TRALOS MONTES
BEIRA
ESTREMADURA
NEW CASTILE
VALENCIA
MURCIA
ENTRE TAJO E GUADIANA
ALENTEJO
ANDALUSIA
ALGARVA
GRANADA
MADRID
Toledo
Burgos
Leon
Oviedo
Lugo
Coruna
Salamanca
Zamora
Valladolid
Segovia
Avila
Toro
Evora
Lisbon
Coimbra
Oporto
Badajoz
Merida
Seville
Cadiz
Gibraltar
Malaga
Granada
Cordova
Jaen
Murcia
Carthagena
Alicant
Valencia
Saragossa
Barcelona
Tarragona
Tortosa
Majorca
Minorca
Ivica
Pyrennean Mountains
C. Ortugal
C. de Gata
Cape Palos
Land Castle of Sta Paula.
Strait of Gibralter
Tangier
Ceuta
British Statute Miles
Spanish Miles
Longitude West from London.
Longitude East from London.

ITALY
From the best
AUTHORITIES
SWITZERLAND
GERMANY
FRANCE
TURKEY IN EUROPE
ADRIATIC SEA or GULF OF VENICE
MEDITERRANEAN SEA
AFRICA
SARDINIA
CORSICA
SICILY
Geneva
Lyons
Chambery
Grenoble
Turin
Nice
Toulon
Hyeres I.s
SAVOY
PIEDMONT
MILANESE
VENICE
Mantua
Padua
Parma
PARMA
Modena
MODENA
Bologna
Ravenna
Ancona
Urbino
Lucca
Florence
Leghorn
TUSCANY
Siena
Massa
Pisa
Piombino
Elba I.
Bastia
Corti
Bonifacio
Sassari
Alghero
Oristan
Cagliari
Trapani
Palermo
Messina
Catania
Syracusa
Augusta
Girgenti
Noto
Modica
Passaro
Spartivento
Stromboli I.
Lipari I.
ISLES OF LIPARI
Volcano I.
Alicuri I.
Filicuri I.
Panaria I.
Salina I.
Maretimo I.
Favignana I.
Marsala
Mazzara
Sciacca
Selinunte
Galita I.
Cape Bon
Tunis
Tabarca
Bona
Stora
Bay
Cape Rose
Blanco
Zebeb
Tabarca
Partalaria I.
Nisitham
Nabel
Canal of Malta
Goza d'Malta
Malta
Gulf of Naples
Gulf of Salerno
Naples
Salerno
Capaccio
Policastro
Rosetta
C. di Rosetta
C. di Leuca
Corfu I.
Durazzo
Lucera
Foggia
Trani
Bari
Barletta
Brindisi
Taranto
Gallipoli
Otranto
Lecce
Otranto
Strait of
Otranto
Isles of
Tremiti
Melata I.
Lissa I.
Grossa I.
Ragusa
Cozzano
Isolanzaro
Rizzuto
Stilo
Cape Circe
Reggio
Messina
Mt. Etna
Strait of Messina
Italian Miles 15 to a Degree
10 20 40 60 80 100 130
British Statute Miles 69½ to a Degree
10 20 40 60 80 100 130
Longitude 18 East from London 20

Plate XVIII

TURKEY
in
EUROPE
and
HUNGARY
GERMANY
POLAND
RUSSIA
HUNGARY
TRANSYLVANIA
MOLDAVIA
BUDZIAC TARTARY
LITTLE TARTARY
SCLAVONIA
BOSNIA
SERVIA
WALACHIA
BESSARABIA
CRIM TARTARY
CIRCASSLI
TURKEY IN BULGARIA
EUROPE
ROMANIA
BLACK SEA
SEA of AZOPH
KUBAN
TURKEY IN ASIA
NATOLIA
ARCHIPELAGO
MEDITERRANEAN SEA
THESSALY
EPIRUS
MOREA
Sea of MARMORA
CONSTANTINOPLE
The Bosphorus
Black Forest
Longitude East 28 from London 20
British Statute Miles

ASIA.
ARCTIC OCEAN
N. AMERICA
Arctic Circle
Archangel
Petersburg
EUROPE
Ural Mt.
GOVERNMENT OF TOBOLSK
GOVERNMENT OF IRKOUTSK
Ostiaks
Tobolsk
Tungousi
Irkoutsk
Kolhyvane
Kirgees
Eleuts
Kalkas
Mongol Tartars
CHINESE EMPIRE
L. Bucharia
Eleuths of Kolconor
Thibet
China
Sea of Okhotsk
Sea of Japan
Kamtschatka
Yellow Sea
Pekin
Nankin
Honan
Sechuen
Yunnan
Canton
PERSIA
Desert of Arabia
Arabia
Mecca
Ispahan
Balk
Cabul
Jemi
Fars
Kerman
Mekran
Delhi
Agra
Almora
Oude
Bootan
Allahabad
Calcutta
HINDOSTAN
Bay of Bengal
Arabian Sea
Ceylon
Maldivas
Equinoctial Line
Sumatra
Java
Java Sea
Borneo I.
Celebes
Molucca Is.
Pacific Ocean
New Guinea
New Ireland
Solomon Is.
Caroline Is.
Marianne Is.
Philippine Is.
INDIAN OCEAN
Madagascar I.
Bourbon
Tropic of Capricorn
De Wits Landt
NEW HOLLAND
New South Wales
Dampier Land
Van Diemens Land
Diemens C.
Edels Landt
Stark's B.
Endeavour Str.
Torres Str.
Gulf of Carpentaria
Cape York
Louisiade
New Georgia
Zeeland
C. South

HINDOSTAN,
OR
INDIA.
From the best
AUTHORITIES.
Part of THIBET
CHINA
INDIAN OCEAN
BAY OF BENGAL
CABUL
LAHORE
MOULTAN
DELHI
AGIMERE
SINDY
GUTCH
MALWA
GUZERAT
CANDEISH
DOWLATABAD
BERAR
ORISSA
ALLAHABAD
BAHAR
BENGAL
NAPAUL
BOOTAN
ASSAM
MECKLY
ROSHIAS
BURMAH
ARACAN
PEGU
SIAM
MYSORE
CEYLON
MALDIVE ISLANDS
LACADIVE ISLANDS
NICOBAR ISLANDS
ANDAMAN ISLANDS
British Statute Miles
66 Longitude East from London

AFRICA
NORTH
ATLANTIC
OCEAN
SOUTH
ATLANTIC
OCEAN
INDIAN
OCEAN
SAHARA or Great DESERT
ARABIA
Tropic of Cancer
Tropic of Capricorn
Equinoctial Line
Longitude East 50 from Greenwich 60
From Arrowsmiths Map of Africa

NORTH AMERICA.
WEST GREENLAND
EAST GREENLAND
HUDSONS BAY
LABRADOR
NEW SOUTH WALES
CANADA
NEW YORK
NEW ENGLAND
PENSILVANIA
MARYLAND
VIRGINIA
KENTUCKY
N. CAROLINA
S. CAROLINA
GEORGIA
FLORIDA
LOUISIANA
MEXICO
GULF of MEXICO
CALIFORNIA
NEW ALBION
NEW MEXICO
NEW BISCAY
NEW LEON
COPPER IND
DOG RIBBD IND
KILLISTINOS
SNAKE NATION
NABAHO
APACHERIA
PIMERIA
NAVARRE
SONORA
CINALOA
HAQUI
CULIACAN
GUASTECA
MECHOACAN
MEXICO
TLASCALA
GUAXACA
TIMASCO
VERAPAZ
GUATIMALA
HONDURAS
MOSQUITO
NICARAGUA
VERAGUA
ISLE of CUBA
S. DOMINGO
JAMAICA
CARIBBEAN SEA
Tropic of Cancer
Equator
Cape Fly. of Wales
C. Dunbagh
Shallow Water
COOKS INLET
C. Elizabeth
P. Williams Sound
M.t S.t Elias
Admiralty Bay
Bristol Bay
Port Mulgrave
Behrings Bay
C. Charlotte
Queen Charlotte I.
Gulf of Georgia
Nootka Sd.
C. Blanco
C. Gregory
R. Oregan or Columbia
Port S. Francisco
Araas
Mission of S. Louis
Mission of S. Pedro
Cape S. Lucas
Gulf of California
The Sea seen by M.r Mackenzie 1789
The Sea seen by M.r Hearne 1771
Coppermine R.
Congeathawachaga
Cogead L.
Theye Cheek L.
Unjiga R.
Anapetcow L.
Sas.quahawin R.
South Branch
Missouri R.
Red R.
Ohio R.
Missouri R.
Illinois R.
Wabash R.
Mississippi R.
R. Colorado
R. Grande
R. Panuco
R. Tabasco
R. Alvarado
R. Guasacualco
R. Chagres
R. Darien
R. Magdalena
R. Orinoco
New Orleans
Mobile
Pensacola
Apalachy
Havanna
Bahama
Florida Pt.
Cape Florida
Cape Sable
Cape Hatteras
Cape Fear
Charleston Bar
Port Royal
Savannah
Cape Henry
Chesapeak
Delaware Bay
York
Boston
Halifax
Nova Scotia
Quebec
L. St Anne
L. Superior
L. Huron
L. Michigan
L. Erie
L. Ontario
L. Champlain
L. Winnipeg
L. Athapescow
L. Slave
L. Bear
L. Winnipic
L. Assiniboils
L. Dauphin
L. Alemipigon
L. Nipigon
L. Nipissing
L. Mistassins
L. Abbitibis
L. Temiscamingue
L. Highlapeed
L. Oybuckitels
L. Nain
L. Mansfield
L. Winnipeg
Hudsons Bay
Portland Pt.
Severn R.
Albany R.
Moose R.
Rupert R.
Rupert House
Albany Fort
Fort Severn
Fort Prince of Wales
Fort Churchill
Fort Nelson
Fort Bourbon
Fort Dauphin
Fort Alemipigon
Fort Frontenac
Fort Detroit
Fort Niagara
Fort Pontchartrain
Fort Orleans
Fort Toulouse
Fort Rosalie
Fort Chartres
Fort Prudhomme
Fort Loudon
Fort Du Quesne
Fort Cumberland
Fort Frederick
Fort Augustine
Fort Conception
Fort Dauphin
Fort Royal
Fort Dauphin

THE
EASTERN STATES
with
PART of CANADA.
UPPER CANADA
LOWER CANADA
NEW
BRUNSWIC
DISTRICT
of
MAINE
Lake Ontario
Lake Erie
Quebec
PORTSMOUTH
BOSTON
PROVIDENCE
PHILADELPHIA
River St Lawrence

THE
MIDDLE STATES
and
WESTERN TERRITORIES
of the
UNITED STATES
including
The Seat of the Western War.
1812.
MICHIGAN
Lake Michigan
Lake Huron
Lake Erie
Lake Ontario
CANADA
NEW YORK
PENNSYLVANIA
OHIO
INDIANA
ILLINOIS
KENTUCKY
TENNESSEE
VIRGINIA
NORTH CAROLINA
ATLANTIC
Ogdensburg
Kingston
Brownsville
Sackets Harbour
York
Niagara
Lewistown
F. George
F. Erie
Buffalo
Long Pt.
Kingsbury
Saratoga
Schenectady
ALBANY
Bath
Painted Post
Erie
Meadville
Pittsburg
Washington
Wheeling
Steubenville
Warren
Youngstown
Canton
Zanesville
Chillicothe
Cincinnati
Columbia
Marietta
Gallipolis
Lexington
Frankfort
Louisville
Vincennes
Kaskaskias
St. Louis
St. Charles
Philadelphia
Trenton
Reading
Lancaster
Harrisburg
Baltimore
Washington
Annapolis
Cape May
Cape Henlopen
Richmond
Norfolk
Petersburg
Raleigh
Nashville
Knoxville
Clarksville
New Madrid
Cumberland R.
Tennessee R.
Ohio R.
Mississippi R.
Missouri R.
Wabash R.
Miami R.
Scioto R.
Kanawha R.
Potomac R.
Susquehanna R.
Delaware R.
Hudson R.
Genesee R.
Niagara R.
Mohawk R.
Allegany R.
Monongahela R.
Alleghany Mts.
Blue Ridge
Chesapeake Bay
Delaware Bay
Albemarle Sd.
Pamlico Sd.
Currituck Inl.
Cape Henry
Cape Hatteras
Chesapeake Inl.
Lake Chain
Sandusky
Detroit
Chicago
Fort Dearborn
Sandwich
Amherstburg
Maumee R.
Sandusky R.
Huron R.
Cuyahoga R.
Grand R.
Rock R.
Illinois R.
Kaskaskia R.
Wabash R.
White R.
Little Wabash R.
Embarras R.
Vermilion R.
Tippecanoe R.
Kankakee R.
Fox R.
Chicago R.
Des Plaines R.
Iroquois R.
Mississippi R.
Missouri R.
Kentucky R.
Green R.
Barren R.
Cumberland R.
Tennessee R.
Elk R.
Duck R.
Clinch R.
Holston R.
French Broad R.
Big Sandy R.
Kanawha R.
New R.
Greenbrier R.
Monongahela R.
Youghiogeny R.
Allegany R.
Susquehanna R.
Juniata R.
Delaware R.
Schuylkill R.
Lehigh R.
Hudson R.
Mohawk R.
Genesee R.
Niagara R.
Oswego R.
Black R.
St. Lawrence R.
Lake Champlain
Lake George
Lake Oneida
Lake Cayuga
Lake Seneca
Lake Erie
Lake Ontario
Lake Huron
Lake Michigan
Lake Superior

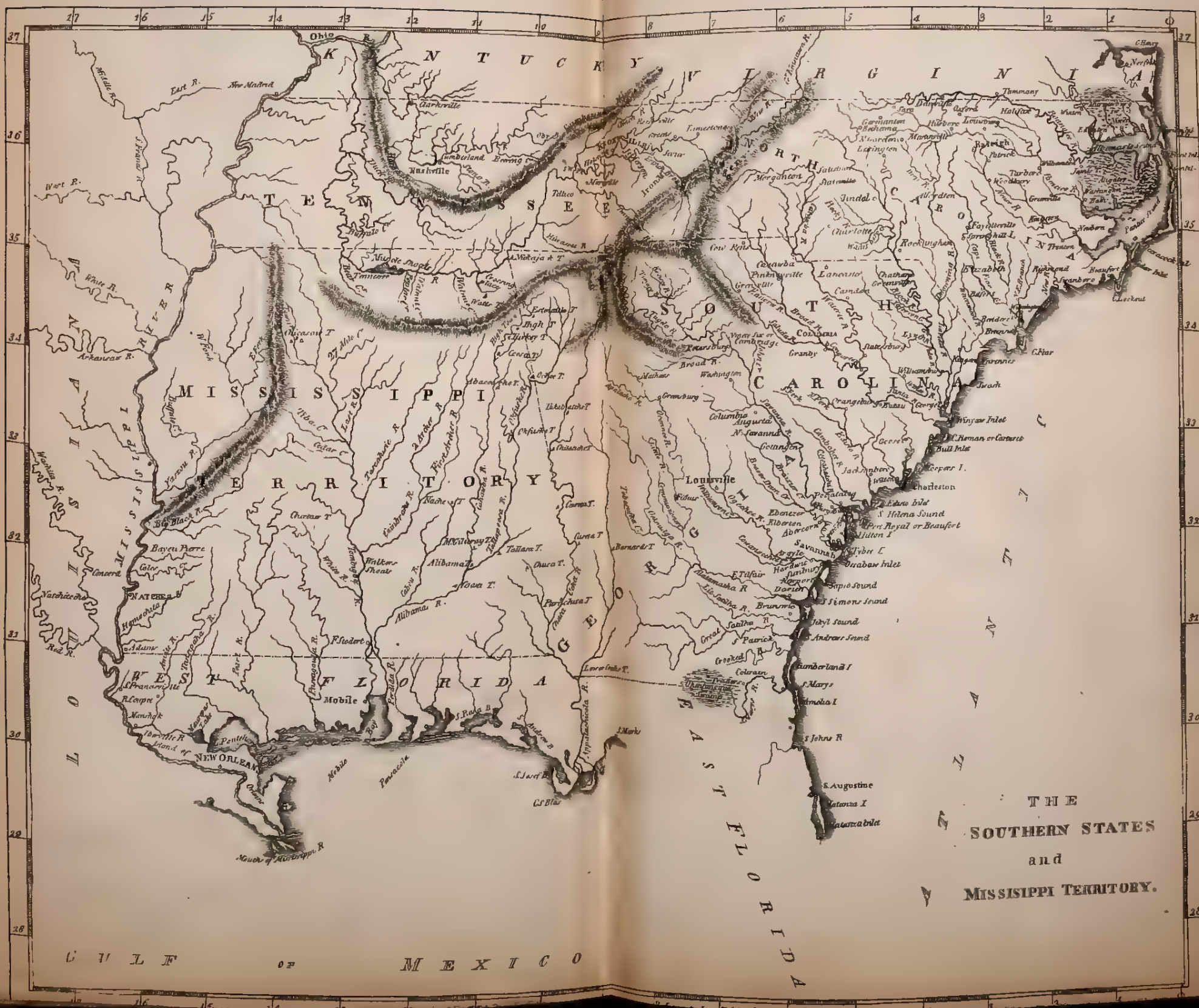
KENTUCKY
TENNESSEE
MISSISSIPPI TERRITORY
NORTH CAROLINA
SOUTH CAROLINA
GEORGIA
EAST FLORIDA
WEST FLORIDA
Ohio R.
Nashville
Cumberland R.
Tennessee R.
Natchez
Mobile
NEW ORLEANS
Louisville
Charleston
Savannah
St Augustine
Pensacola
Tombigbee R.
Alabama R.
Mississippi R.
Red R.
Arkansaw R.
White R.
Yazoo R.
Pearl R.
Pascagoula R.
Apalachicola R.
Chattahoochee R.
Flint R.
St Johns R.
Roanoke R.
Neuse R.
Cape Fear R.
Pee Dee R.
Santee R.
Savannah R.
Ogeechee R.
Altamaha R.
St Marys R.
Appalachian Mountains
GULF OF MEXICO
ATLANTIC OCEAN
THE SOUTHERN STATES and MISSISIPPI TERRITORY.

THE
NORTHWESTERN TERRITORIES
of the
UNITED STATES.
UPPER CANADA
LOWER CANADA
LAKE SUPERIOR
LAKE MICHIGAN
LAKE HURON
LAKE Erie
INDIANA
ILLINOIS
OHIO
LOUISIANA
Lake Winnipeg
Winnipeg R.
LAKE of the WOODS
Rainy Lake
Red R. Lake
Red L.
Grand Portage
Mirapaux I.
Pontchartrain
Phillipeaux I.
Round I.
Chegomegan R.
Grande I.
Great Marsh
Falls of St Ignace R.
Manaigubn I.
P. St Paul
Michilimackinac
St Ignace
Peeq I.
Brothers I.
Thunder B.
Beaver I.
Hilaires I.
St Helena
Manitou I.
Traverse P.
Burnt Wood R.
Wild Oat R.
Muddy R.
Red Cedar R.
Scrub Oak R.
Elk R.
Pore C.
L. Pore B. Harb.
Sac R.
Trudeau
Falls of St Anthony
St Peters R.
L. Pepin
Chippeway R.
Copper Mine R.
Menomonie R.
Fox R.
Green Bay
Manitou R.
Sandusky R.
Detroit R.
R. Thames
Lake Erie
Cleveland
Sandwich
Amherstburg
Maumee R.
Sand R.
Maricon R.
Grand R.
Rock
Rainie R.
Barbue R.
Marame R.
Raison R.
French T.
Miami B.
Plat Pt
Plat I
Miami
Defiance
Wayne
Chicago
Dearborn
Black R.
Flein R.
Illinois R.
Kaskaskia
Rock R.
Sac Rapids
Sac
Deadman R.
Catfish R.
Bear R.
Turtle R.
Yellow R.
Iowa R.
Quicconnin R.
Black R.
Clear R.
Mountain R.
Wisconsin R.
Portage
Fox R.
Ouisconsin R.
Rock R.
Prairie du Chien
Prairie du Chien
Portage
Fox R.
Green R.
Manitou R.
Shabbonagan R.
Sinkers R.
Milwaky R.
Kankakee R.
Iroquois R.
Mississippi R.
Chippeway R.
Lake Pepin
Falls
Trudeau
Rum R.
St Peters R. or Loaf R.
Bank R.
Clear R.
Pore C.
Elk R.
Scrub Oak R.
Red Cedar R.
Muddy R.
Wild Oat R.
Burnt Wood R.
R. St Louis
Leech L.
Otter tail L.
Sand L.
Meadow R.
Dan R.
Pine R.
Sugarnose
Cedar L.
Lit Sugarnose
N.W.C. House
Lit Royale
Lit Pine R.
Portage
Grand
Rainy Lake
Lake
Superior
Michigan
Huron
Erie
Ontario
Canada
Upper
Lower
Louisiana
Indiana
Illinois
Ohio
Algonquin
Chippeways
Potowatomie
Long. W. from London
Long. W. from Philad.
Lat. N.

WEST INDIES.
NEW LEON
LOUISIANA
WEST FLORIDA
Mobile
EAST FLORIDA
GULF OF MEXICO
ATLANTIC OCEAN
BAHAMA OR LUCAYOS ISLANDS
Cape Canaveral
B of Spiritu Santo
Chatham Bay
New Bahama Channel
Old Channel of Bahama
Long I
Crooked I
Grand Inague
Cat I Guana Inague
S. Salvador
Withings I.
Little I.
Samana
Hispaniola
St. Domingo
Port au Prince
St Domingo
Jamaica
Port Royal
Little Cayman
Great Cayman
Cayamanback
Windward Channel
Mona Passage
Porto Rico
Virgin Islands
Anguilla
Antigua
Montserrat
Guadaloupe
Dominica
Martinico
St Lucia
St Vincent
Barbadoes
Grenada
Tobago
Margarita
Curacao
Bonair
C de la Vela
Gulf of Venezuela
St MARTHA
Carthagena
Maracaybo
Lake of Maracaybo
VENEZUELA
CUMANA
NEW CUMANA
GUYANA
BARCELONA
TERRA FIRMA
SPANISH MAIN
CARIBBEAN SEA
MEXICO
Vera Cruz
Bay of Campeche
GUAXACA
TABASCO
Gulf of Tecoantepec
VERAPAZ
HONDURAS
Bay of HONDURAS
MOSKITO SHORE
NICARAGUA
Lake of Nicaragua
COSTA RICA
VERAGUA
Porto Bello
DARIEN
Bay of Panama
GREAT SOUTH SEA
PACIFIC OCEAN
SPAIN
Tampico
Cape Roxo
Tamiagua
Old Shoal
Triangle
Alvarado
Coatzacoalcos
Campeche
Yucatan
Cape Catoche
Cape Antonio
Isle of Pines
Key Largo
Key Sal
Key Vaca
Key Mahar
Turneffe
Rattan I
Swan I.
Roncador
Old Providence
Andreas
Blanco
Gulf of Salinas
Gulf of Papagayo
Gulf of Nicoya
Gulf of Darien
Gulf of Uraba
Gulf of Triste
Gulf of Paria
Trinidad
Tobago
Grenada
Barbadoes
Curacao
Bonair
Aruba
Oruba
Margarita
Cumana
Barcelona
Guyana
Maracaybo
Carthagena
Porto Bello
Panama
Veragua
Nicaragua
Honduras
Yucatan
Campeche
Tampico
Vera Cruz
Tabasco
Guaxaca
Verapaz
Mexico
Louisiana
Florida
Bahama
Cuba
Jamaica
Hispaniola
Porto Rico
Virgin Islands
Antigua
Montserrat
Guadaloupe
Dominica
Martinico
St Lucia
St Vincent
Barbadoes
Grenada
Tobago
Margarita
Curacao
Bonair
Aruba
Oruba

NORTH ATLANTIC
OCEAN
SOUTH
ATLANTIC
OCEAN
PACIFIC OCEAN
SOUTH AMERICA.
Engravd by W.Kincaid
Equinoctial Line
Tropic of Capricorn
Trinidad
Cayenne
Barbados
Falkland Islands
Staten Land
Terra del Fuego
C. HORN
Peninsa of St. Josef
Juan Fernandes
Longitude West from Greenwich
from Oloadilla corrected by the Baron Obs. of Malespina